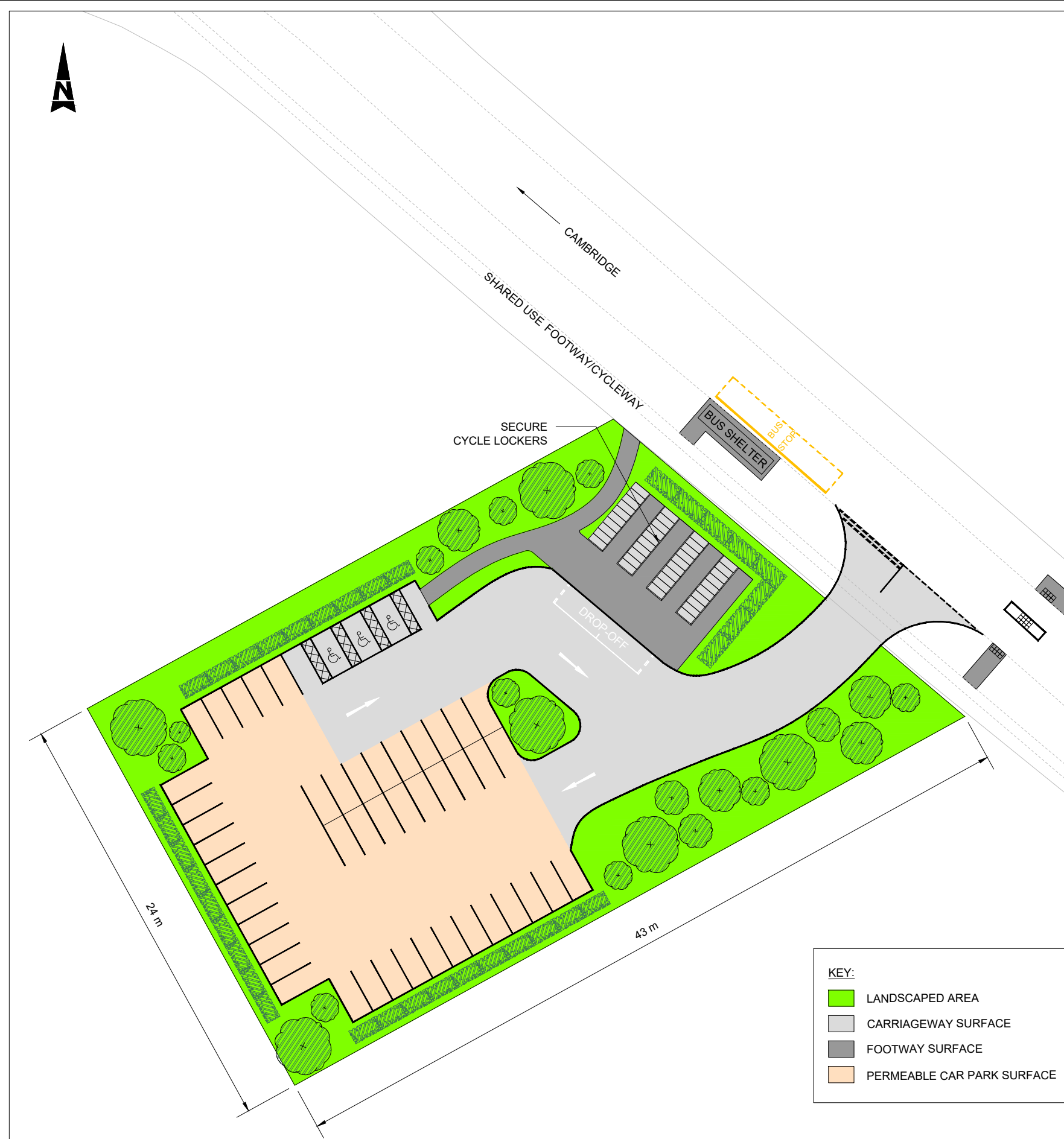


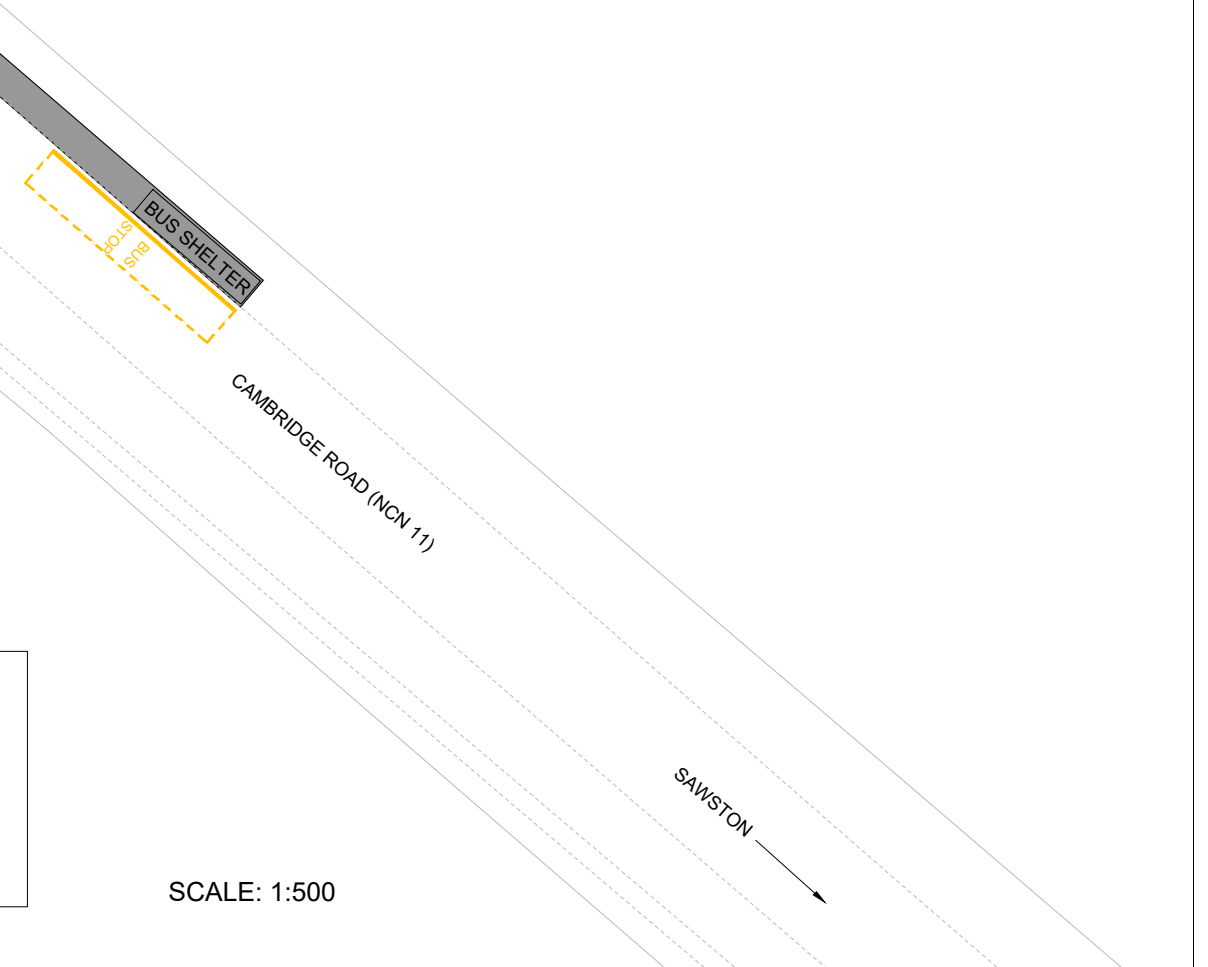
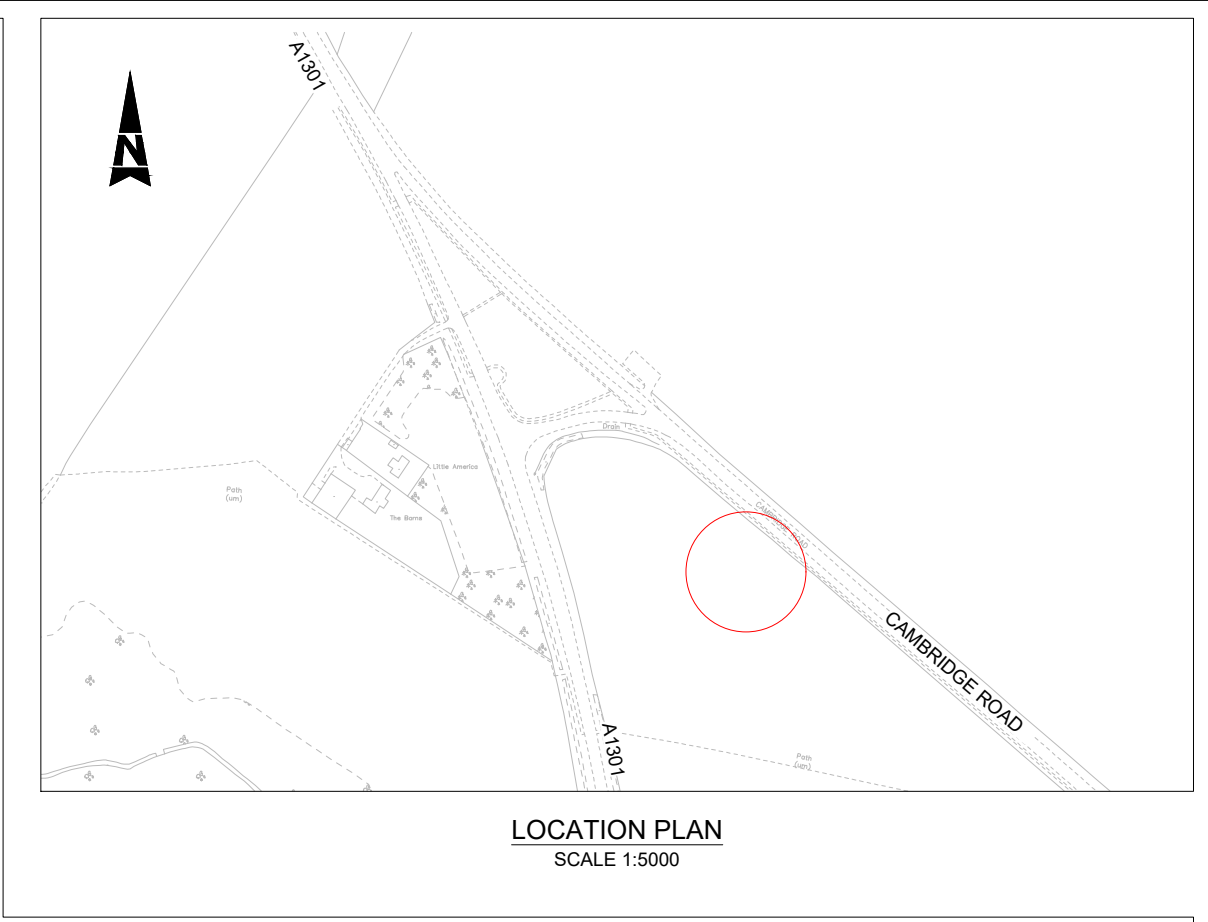
DO NOT SCALE

A3



**KEY:**

- LANDSCAPED AREA
- CARRIAGEWAY SURFACE
- FOOTWAY SURFACE
- PERMEABLE CAR PARK SURFACE



**NOTES**

1. DIMENSIONS ARE IN METRES UNLESS STATED OTHERWISE
2. PROVISION OF 3 DISABLED PARKING BAYS (2.4m WIDE, 4.8m LONG WITH 1.2m SHARED SPACE BETWEEN BAYS).
3. 47 STANDARD PARKING BAYS (2.4m WIDE, 4.8m LONG)

Rev	Description	By	Date	Chk'd	Auth	Rev	Purpose of Issue	Date	Auth
A	INITIAL DRAWING	JS	Sep17	CW	NM	I	FOR INFORMATION	29/9/17	NM

Client



**GREATER CAMBRIDGE PARTNERSHIP**  
 Growing and sharing prosperity  
 Delivering our City Deal

Cambridgeshire Highways  
 Unit 1A, Vantage House  
 Washingley Road  
 Huntingdon  
 PE29 6SR  
 Tel: (01223) 814400  
 cambridgeshirehighways@skanska.co.uk

Project  
**SOUTH CAMBRIDGESHIRE RURAL TRAVEL HUBS**

Title <b>APPENDIX B8 SAWSTON CONCEPTUAL LAYOUT</b>			
Original Scale <b>AS SHOWN</b>	Designed/Drawn JS	Checked CW	Authorised NM
Status I	Drawing Number 5100772/CL08	Date 29/9/17	Date 29/9/17
Rev A		Date 29/9/17	