



**GREATER  
CAMBRIDGE  
PARTNERSHIP**

**Growing and sharing prosperity**

Delivering our City Deal

# Cambridge South East Transport Study LLF 6 June 2018



# Project Update

- Public Consultation Completed
- Assembly – 14 June 2018
- Executive Board – 4 July 2018

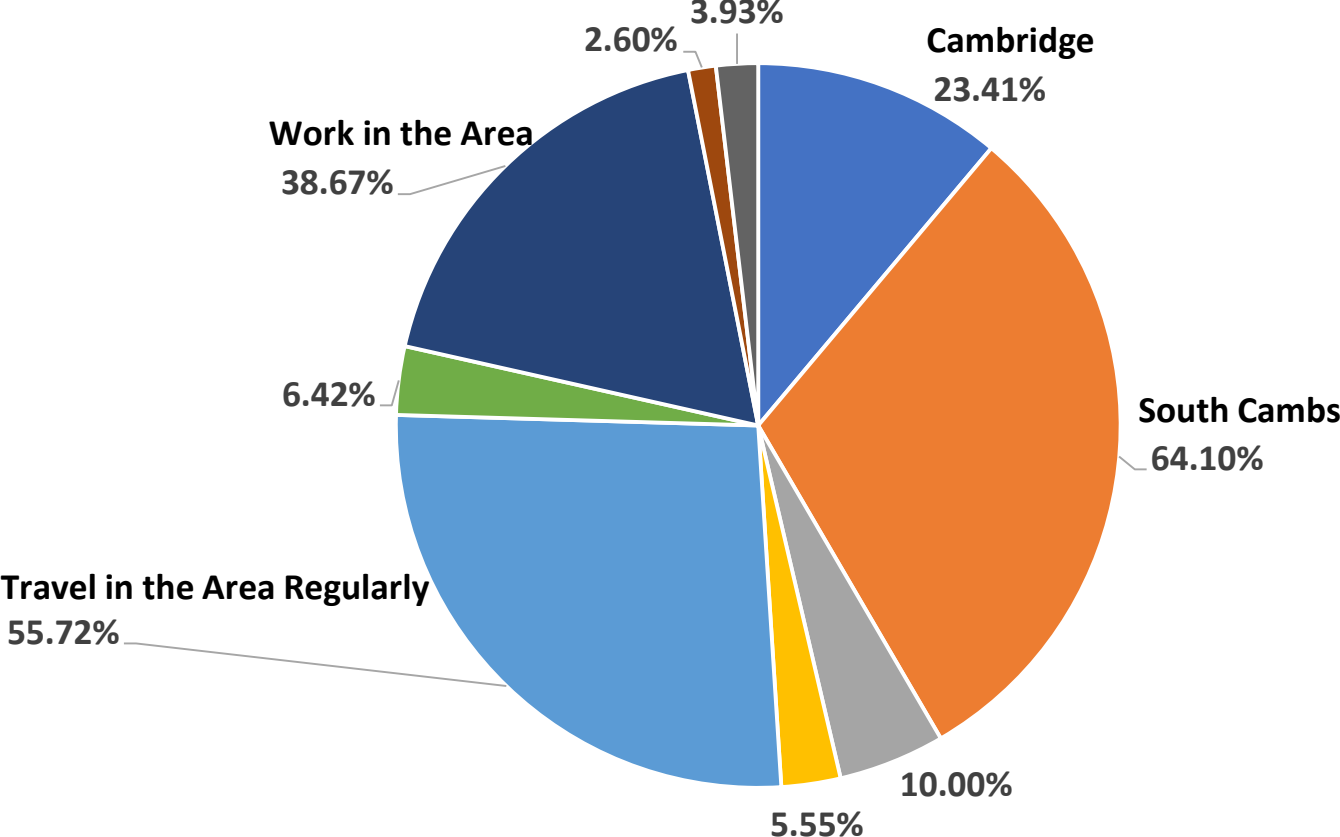


# Public Consultation Feedback

- 9 February to 9 April 2018
- 22,000 leaflets
- 13 Events
- **1785** survey responses received

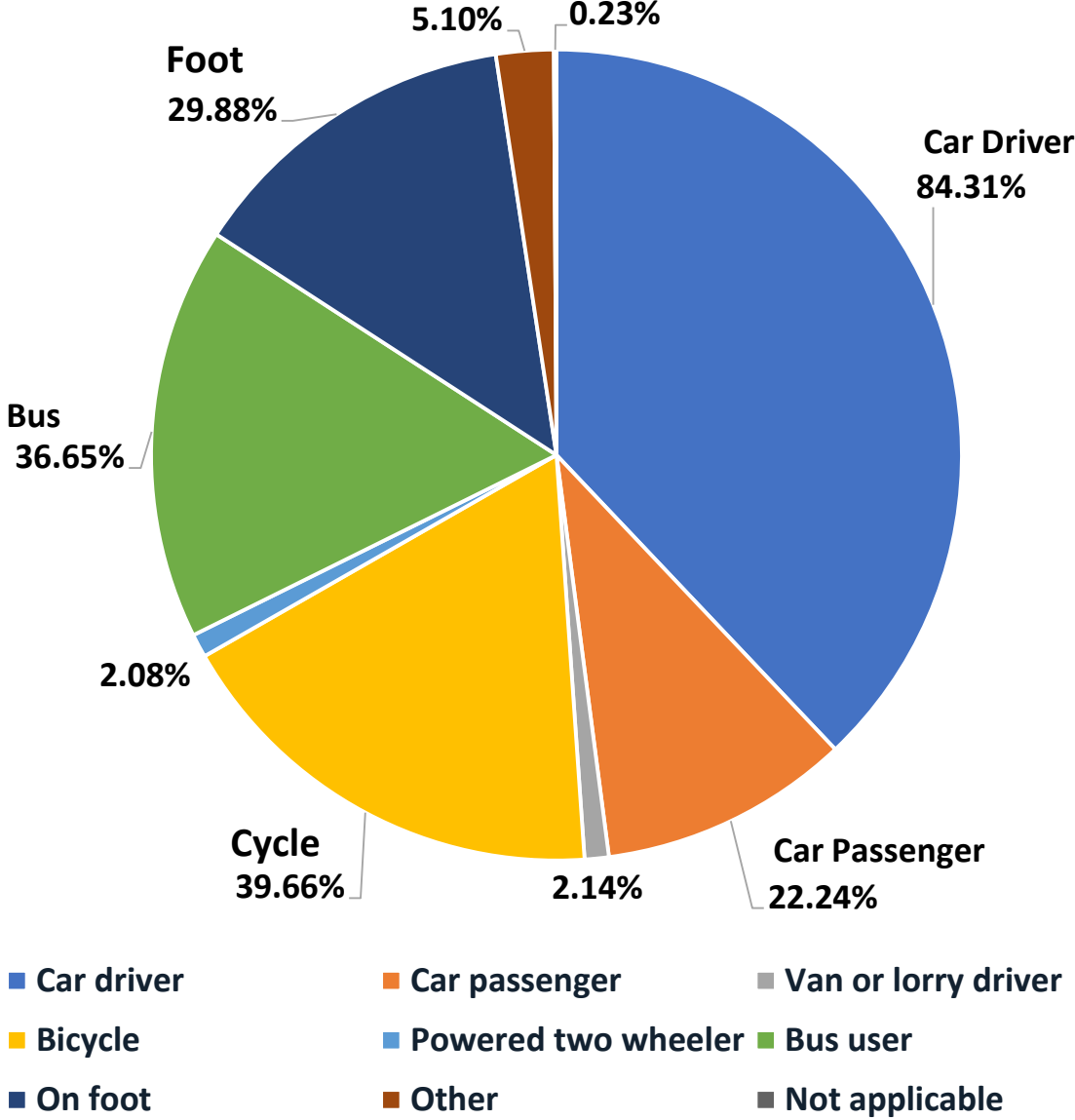


# Respondent Interest in Project



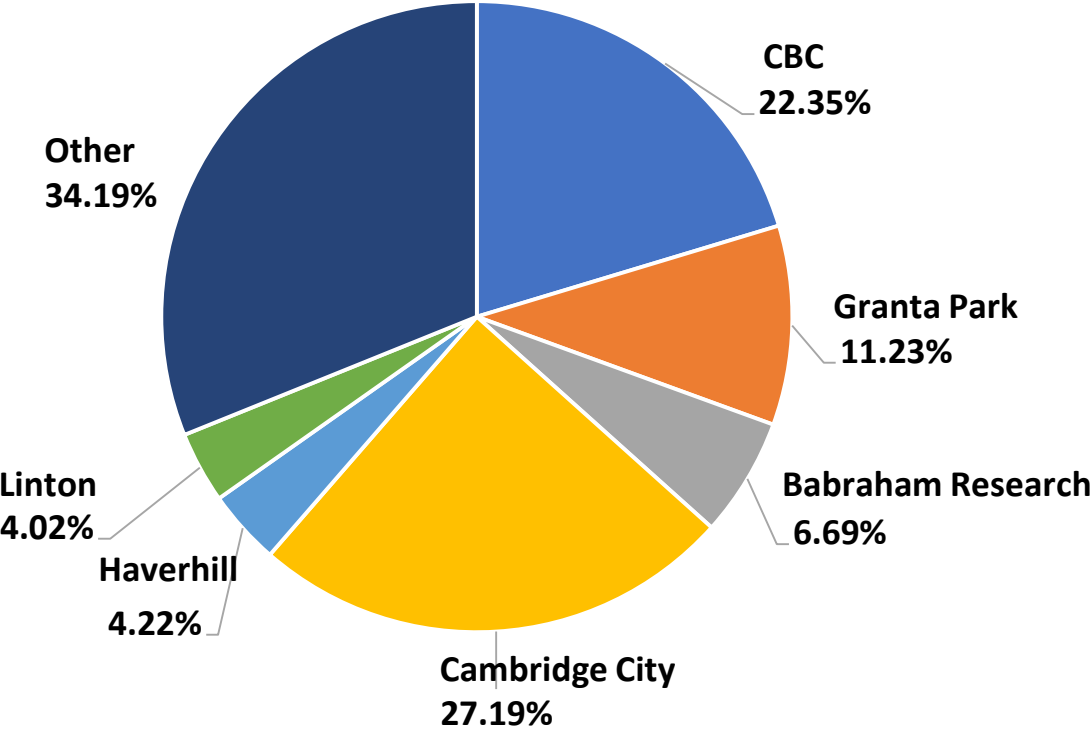
- Resident in Cambridge
  - Resident elsewhere
  - Regularly travel in the area
  - Work in the area
  - Other
  - Resident in South Cambridgeshire
  - Local business owner/employer
  - Occasionally travel in the area
  - Study in the area
- Respondents could select more than 1

# Respondent Transport Mode



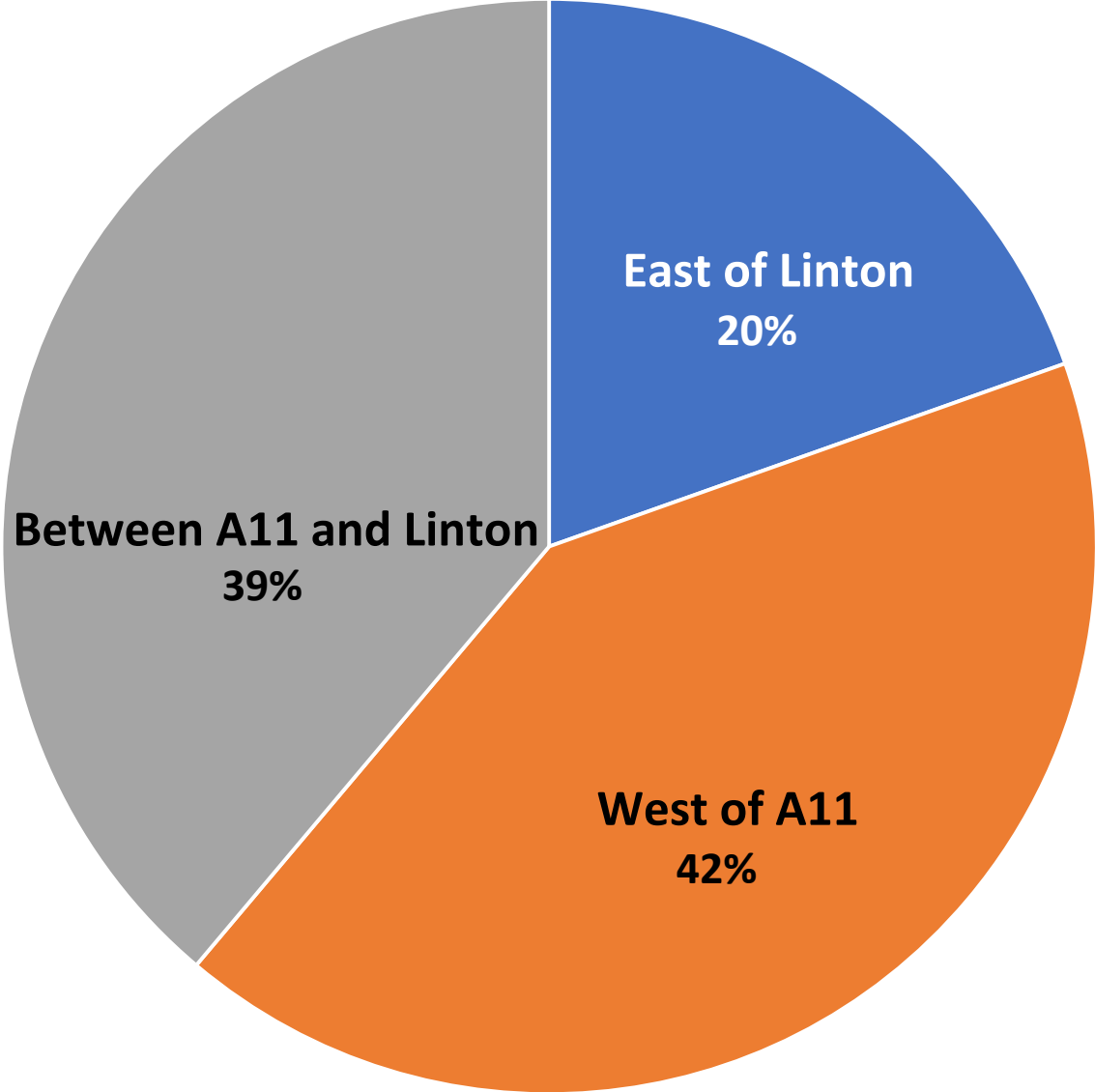
Respondents could select more than 1 mode

# Respondent Workplace

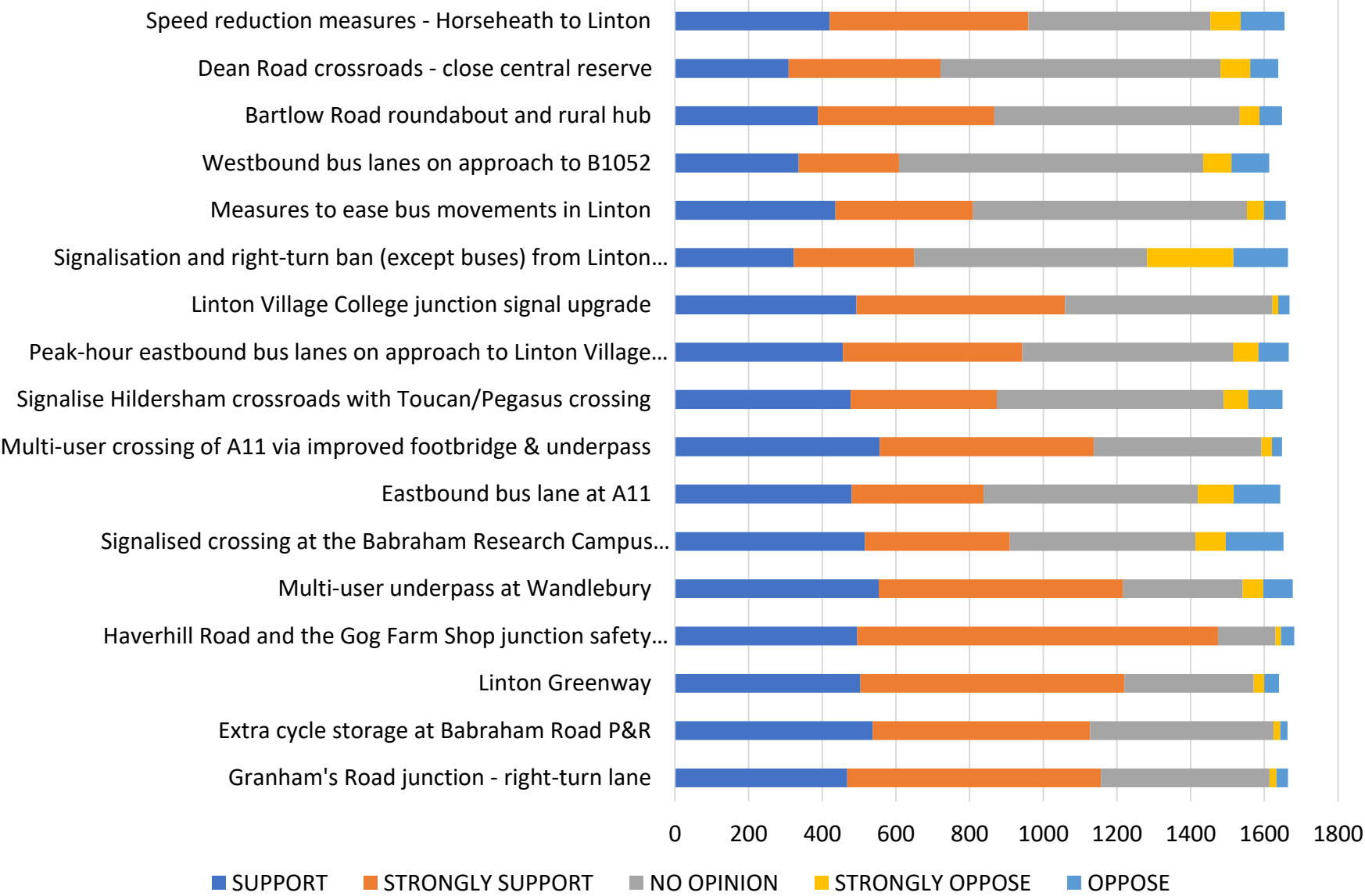


- Cambridge Biomedical Campus (including Addenbrooke's Hospital)
- Granta Park
- Babraham Research Campus
- Cambridge city centre
- Haverhill
- Linton
- Other

# Respondent Location

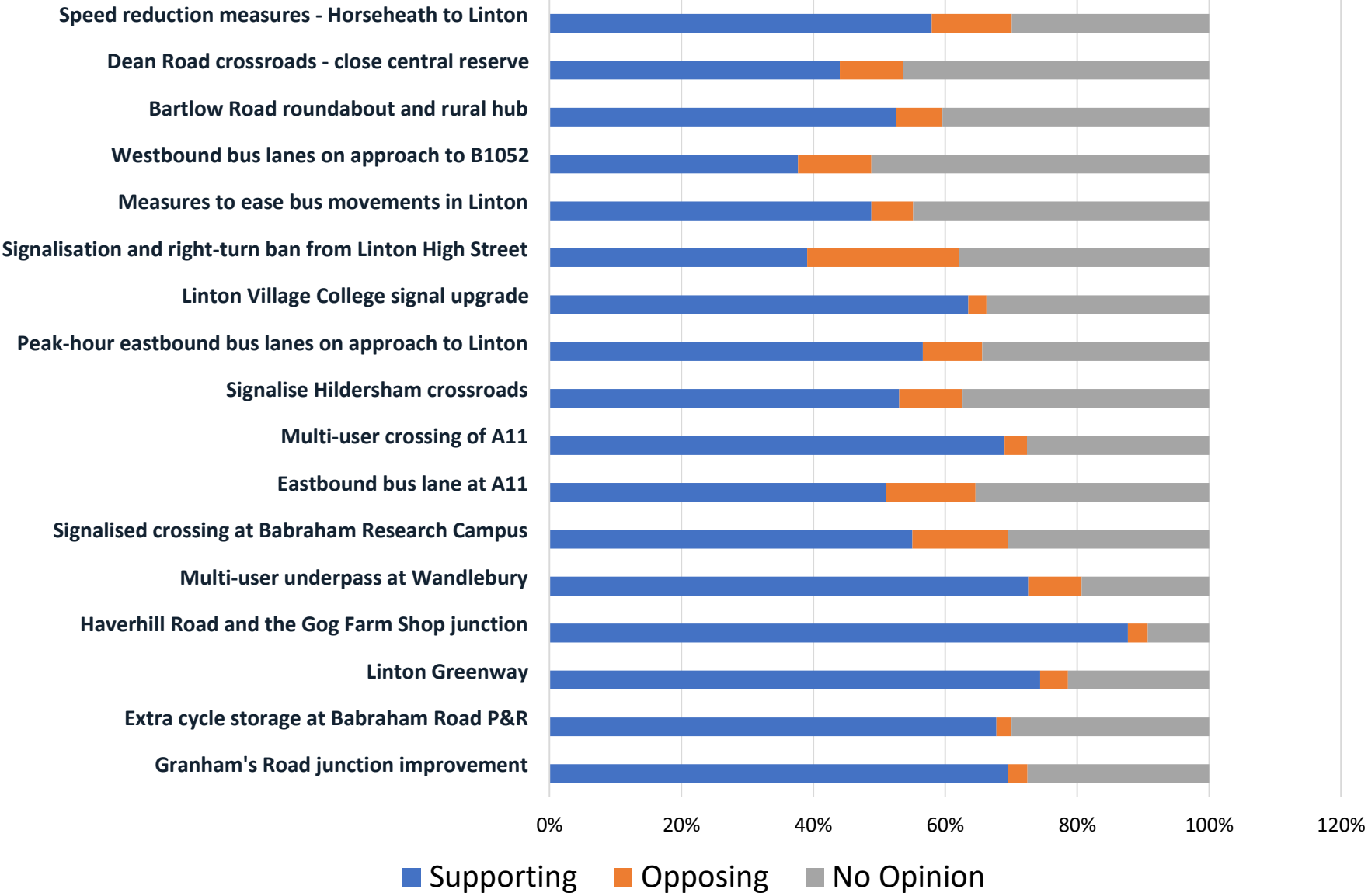


# Phase 1 Support

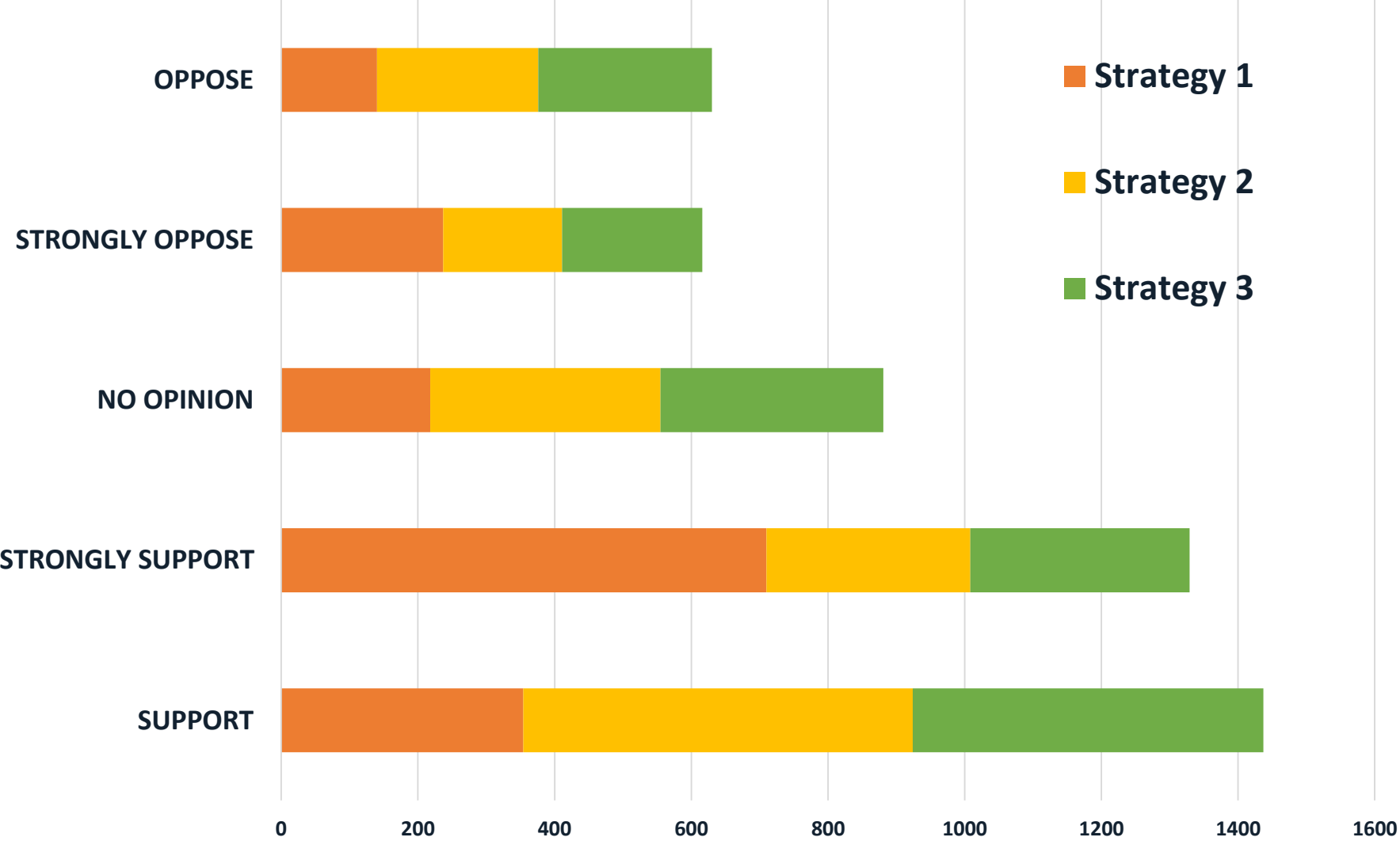




# Phase 1 Support

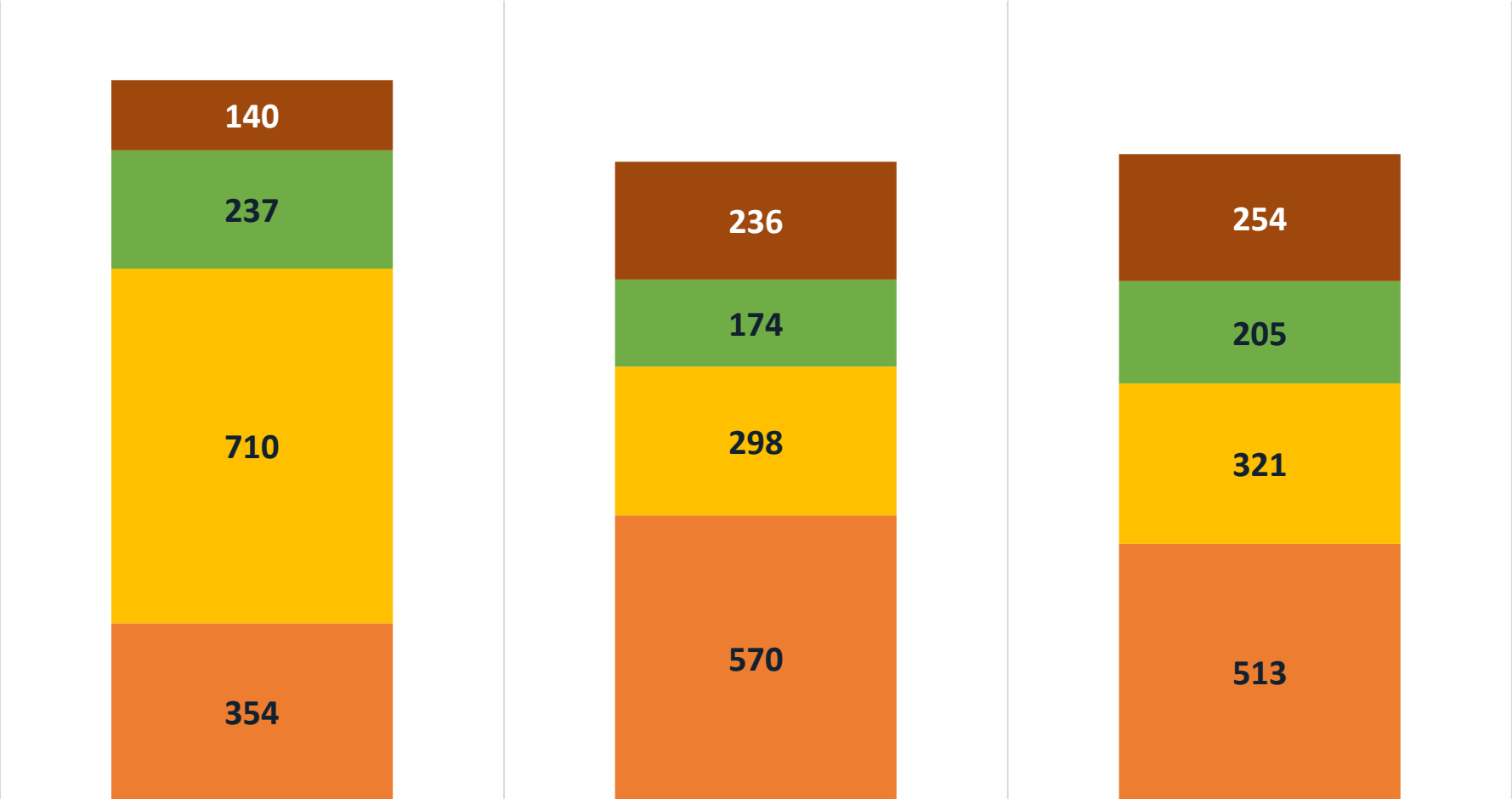


# Phase 2 Support



# Phase 2 Support

**SUPPORT**   **STRONGLY SUPPORT**   **STRONGLY OPPOSE**   **OPPOSE**

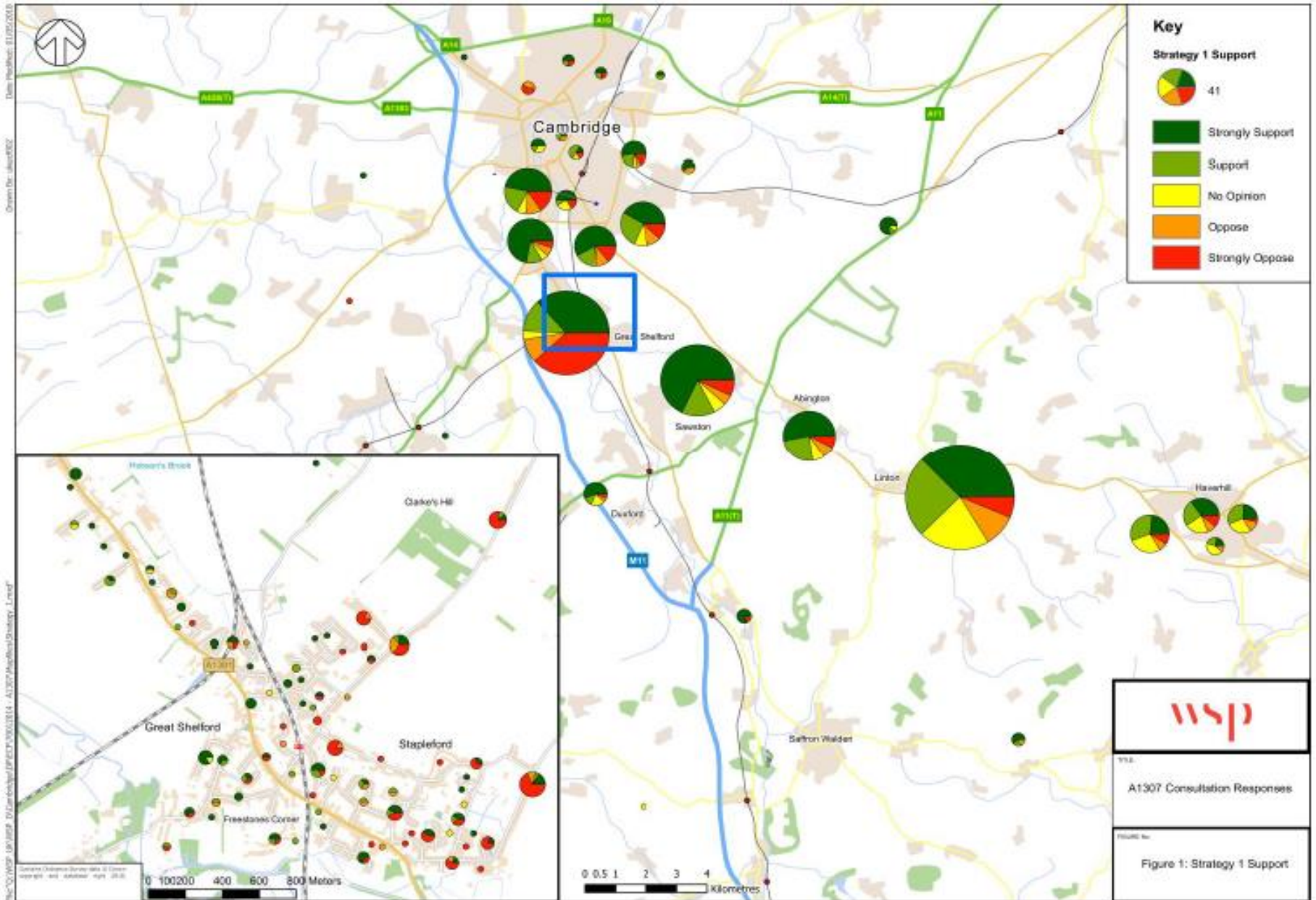


STRATEGY 1

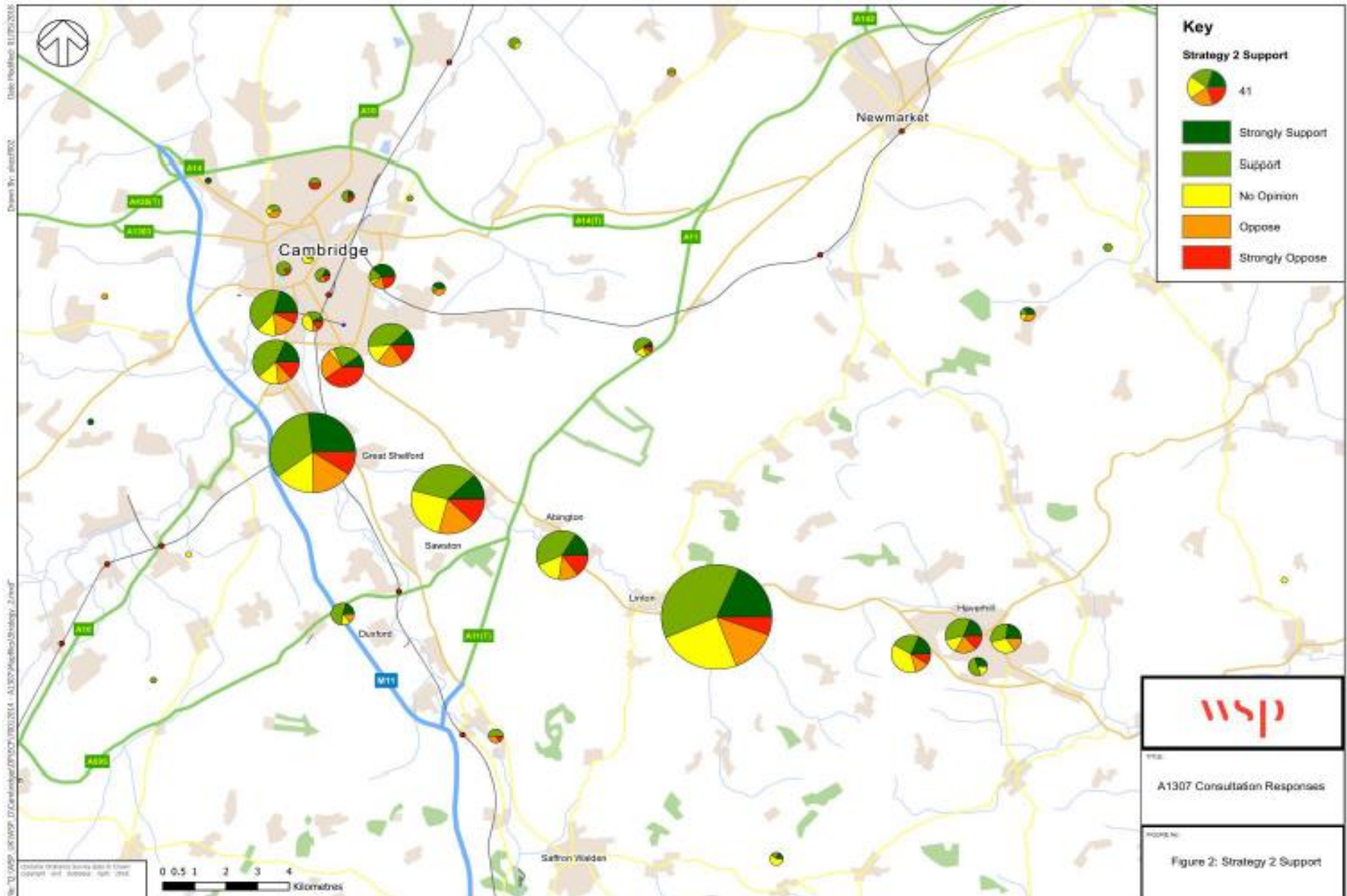
STRATEGY 2

STRATEGY 3

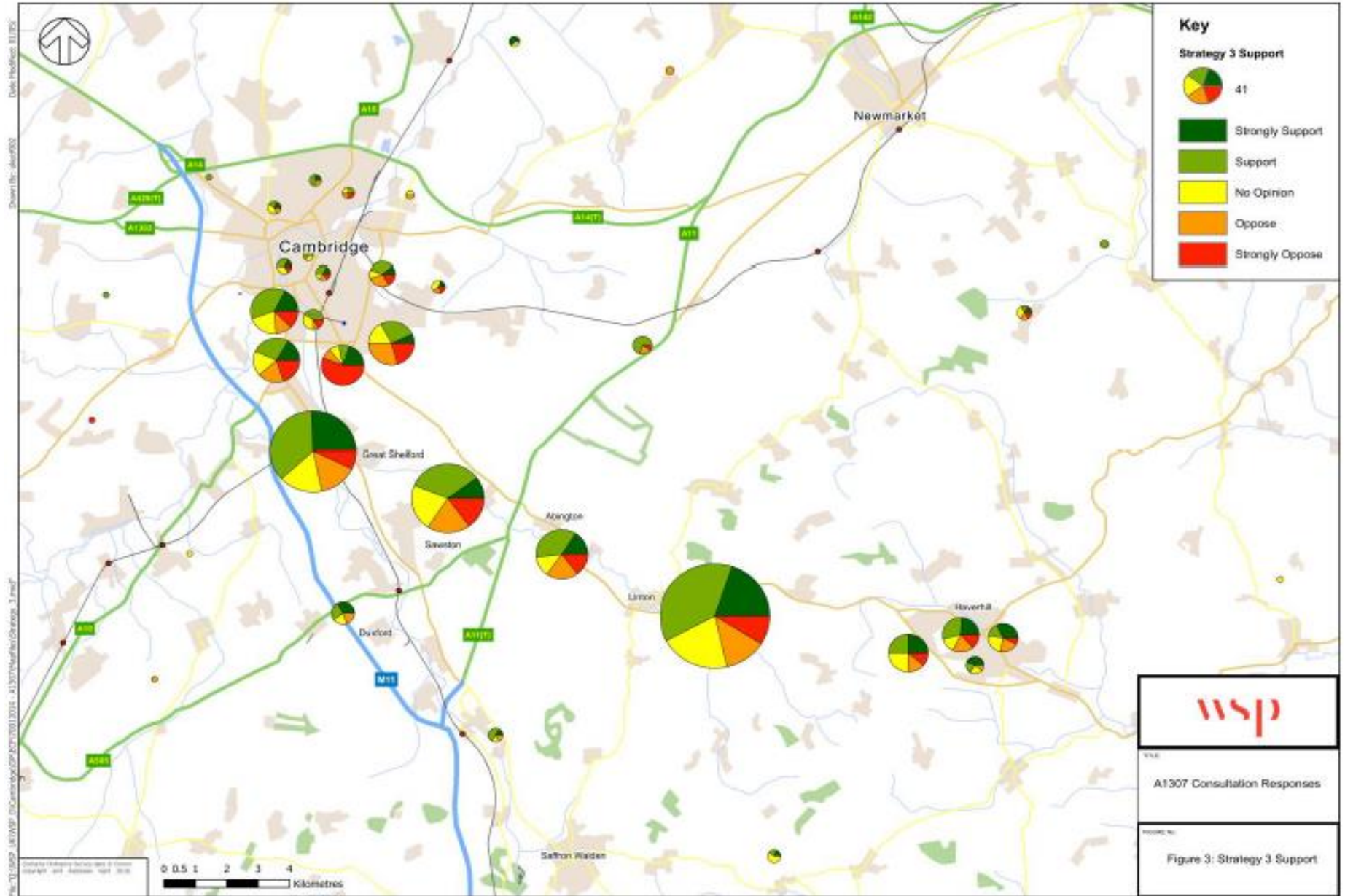
# Strategy 1 – Support by Location



# Strategy 2 – Support by Location



# Strategy 3 – Support by Location



# Phase 1 Changes

- Reconsider RT ban – Linton High Street
- Reconsider Dean Road closure
- Reconsider speed reduction Linton to Horseheath
- Consider other comments in development



# Phase 1

- GCP Board July 2018
  - Note Results of Public Consultation
  - Proceed with Implementation of Phase 1





# Phase 2

Take to GCP Board September/October 2018

# Tranche 1 – 2018/19

Linton Village College junction signal upgrade

Extra cycle storage at Babraham Road Park & Ride

Peak-hour eastbound bus lanes on approach to Linton



# Tranche 2 – 2019/20

Measures to ease bus movements in Linton

Linton High Street junction signalisation

Eastbound bus lane at A11

Signalised multi-user crossing – Babraham Research

Granham's Road junction improvement

Horseheath to Linton safety improvements

Westbound bus lanes on approach to B1052 junction

Signalise Hildersham crossroads with Toucan/ Pegasus

Dean Road safety improvements



# Tranche 3 – 2020/21

Linton Greenway

Bartlow Road roundabout & rural hub

Haverhill Road and the Gog Farm shop junction

Wandlebury multi-user underpass

Multi-user crossing of A11 via improved footbridge



# Thank You