

A1307 Haverhill to Cambridge Corridor

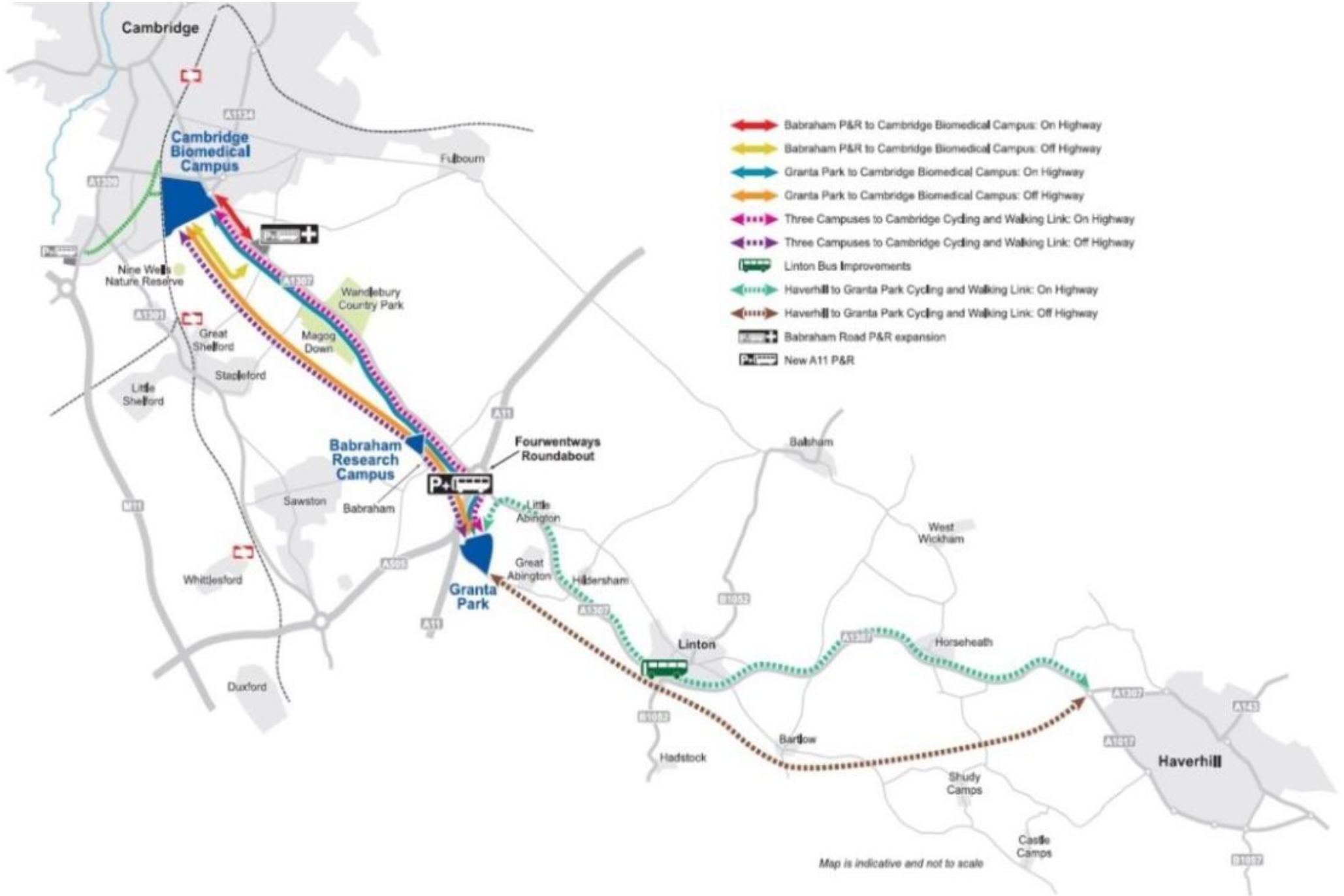
Local Liaison Forum #1

Options for Further Study



20 February 2017

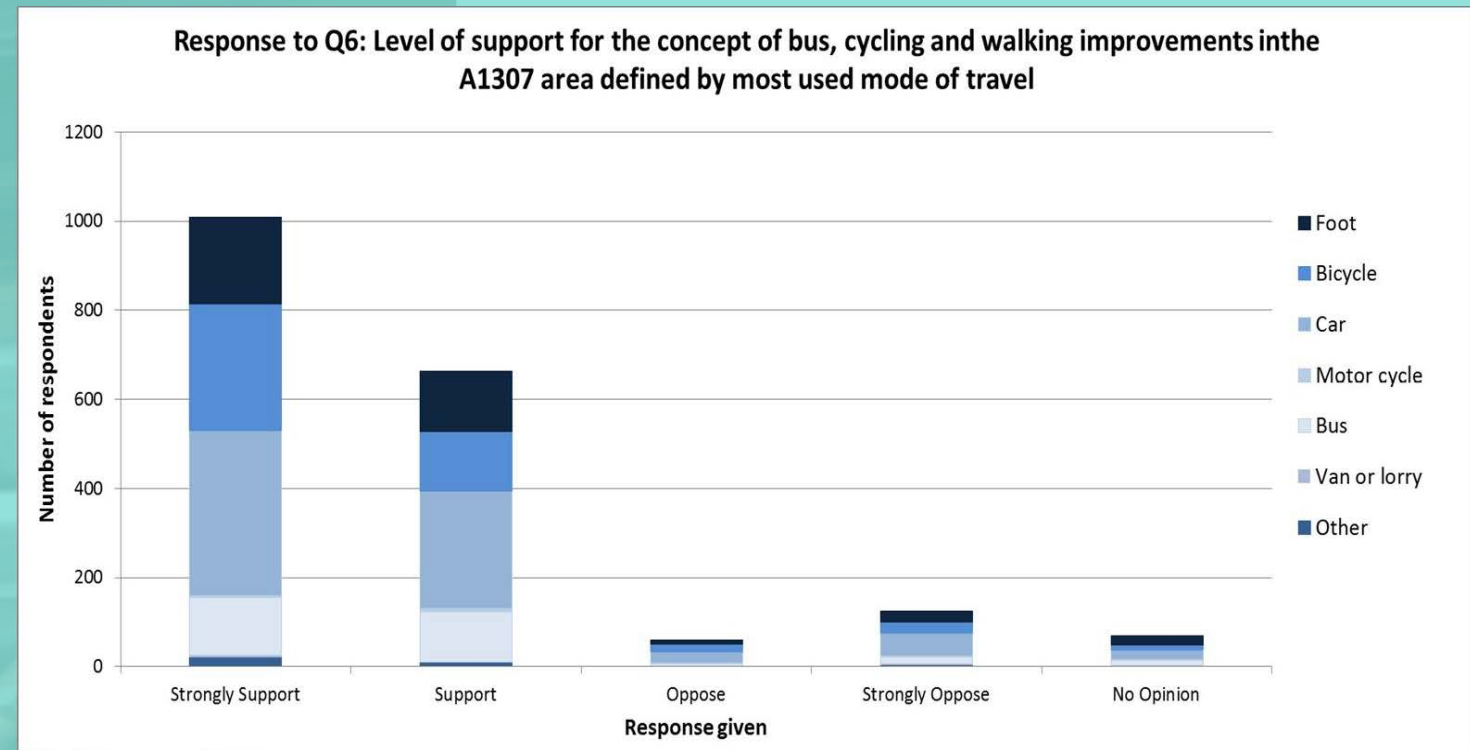
CONCEPT OPTIONS - JUNE 2016



SUPPORT FOR CONCEPTS

Over 80% supported bus, cycling, and walking improvements on the A1307

Levels of support consistent across modes of travel

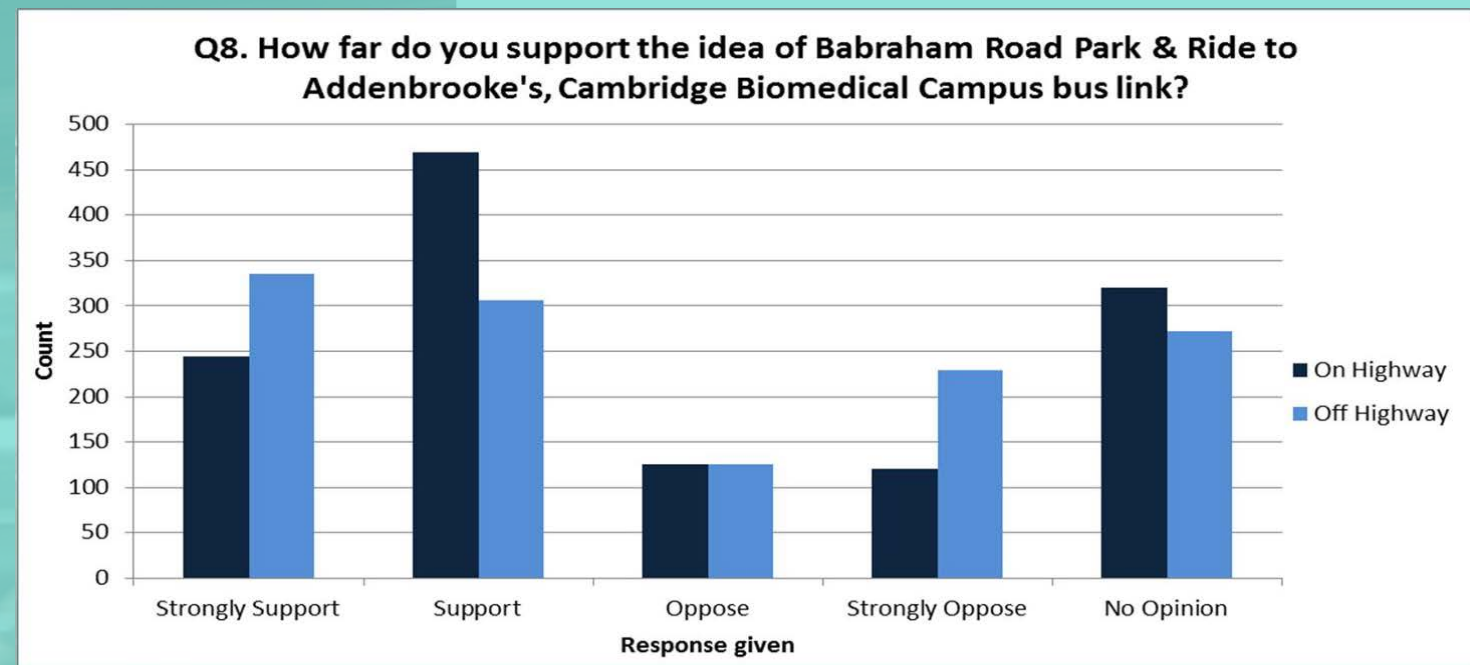


BUS LINK TO ADDENBROOKES & CBC

50% supported 'On Highway' solutions

45% supported 'Off Highway' solutions

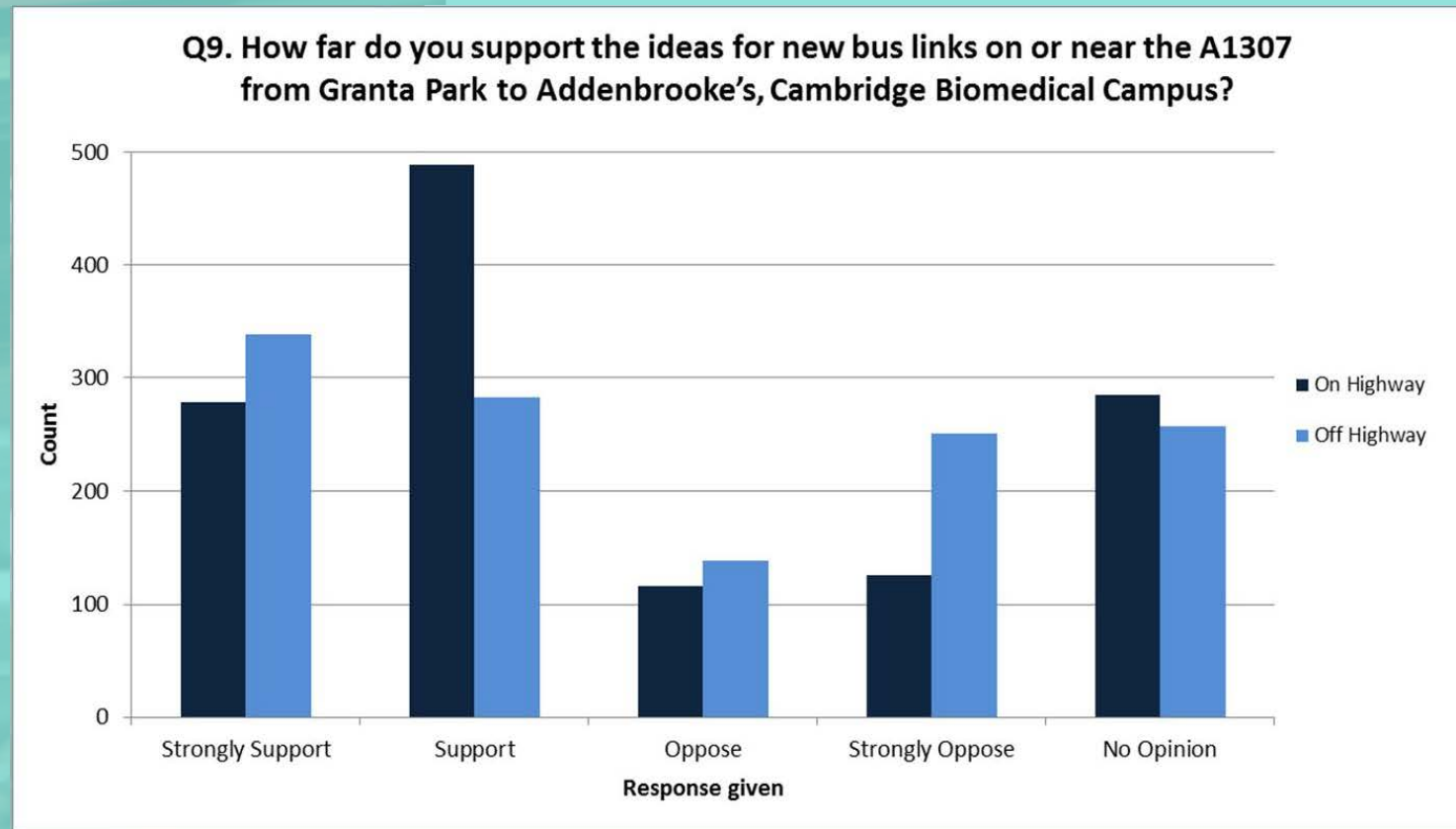
25% opposed 'Off Highway' options and 18% opposed 'On Highway' options.



GRANTA PARK TO ADDENBROOKES & CBC

54% supported 'On Highway' bus links

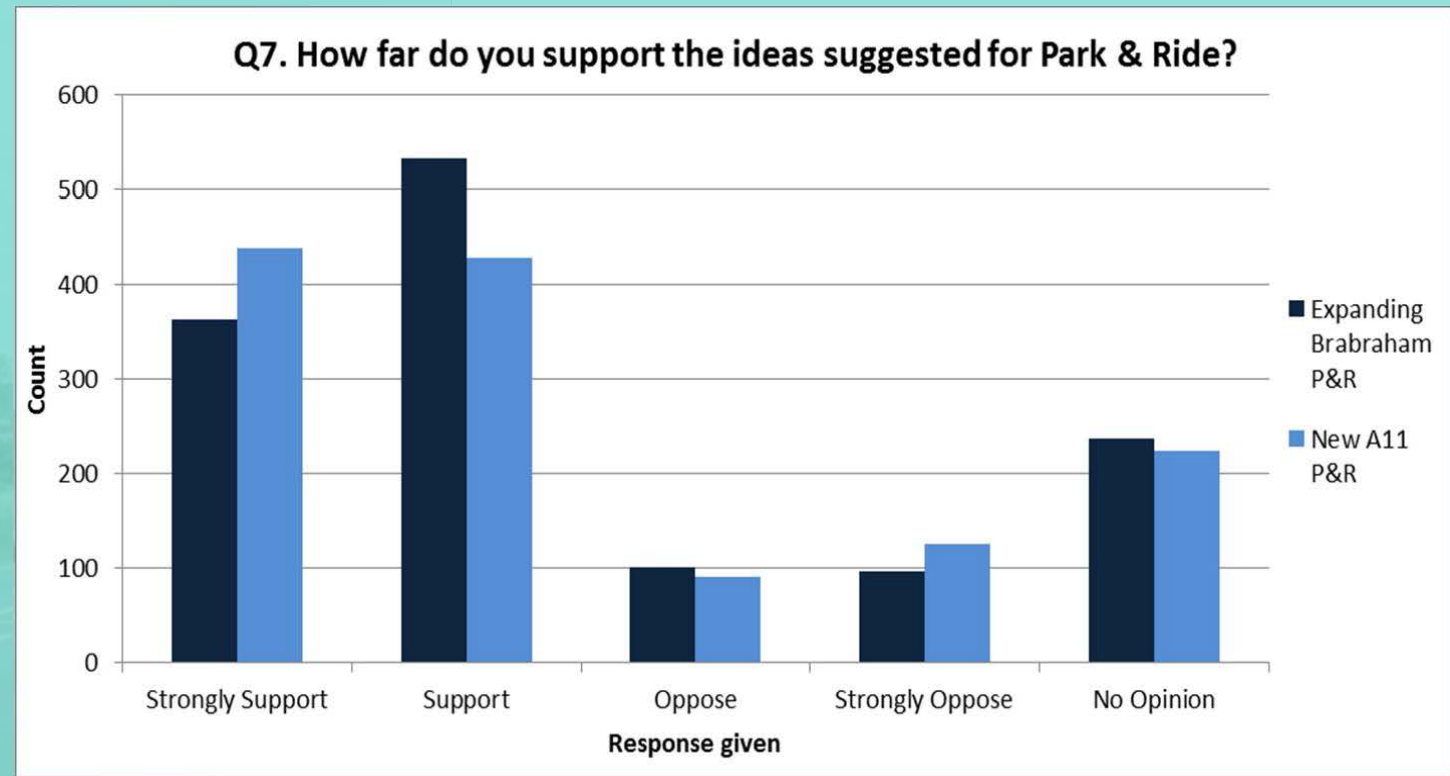
44% supported 'Off Highway' bus links



SUPPORT FOR PARK AND RIDE OPTIONS

63% supported Babraham Road Park & Ride Site expansion

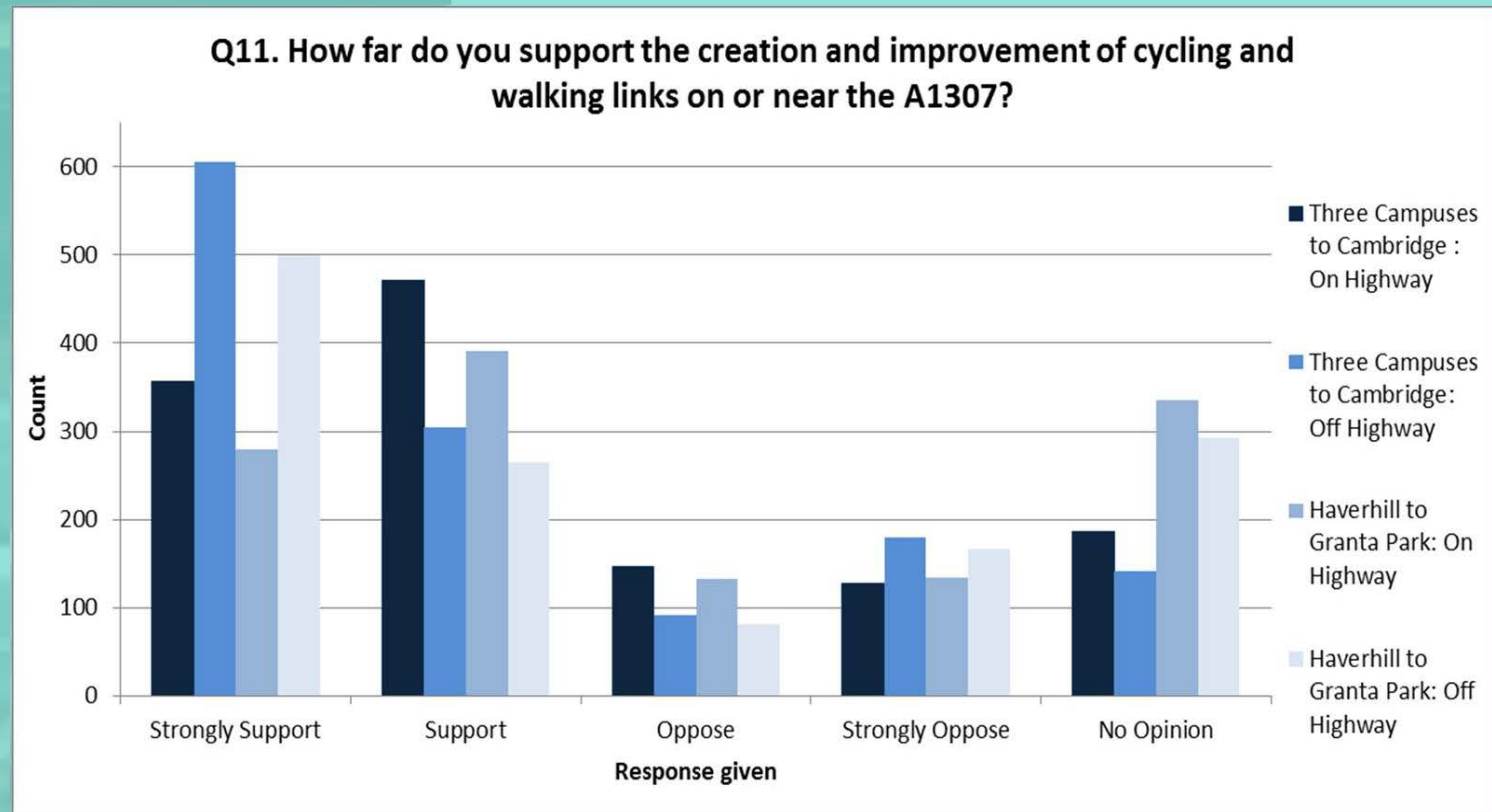
61% supported a new A11 Park & Ride



WALKING & CYCLING LINKS

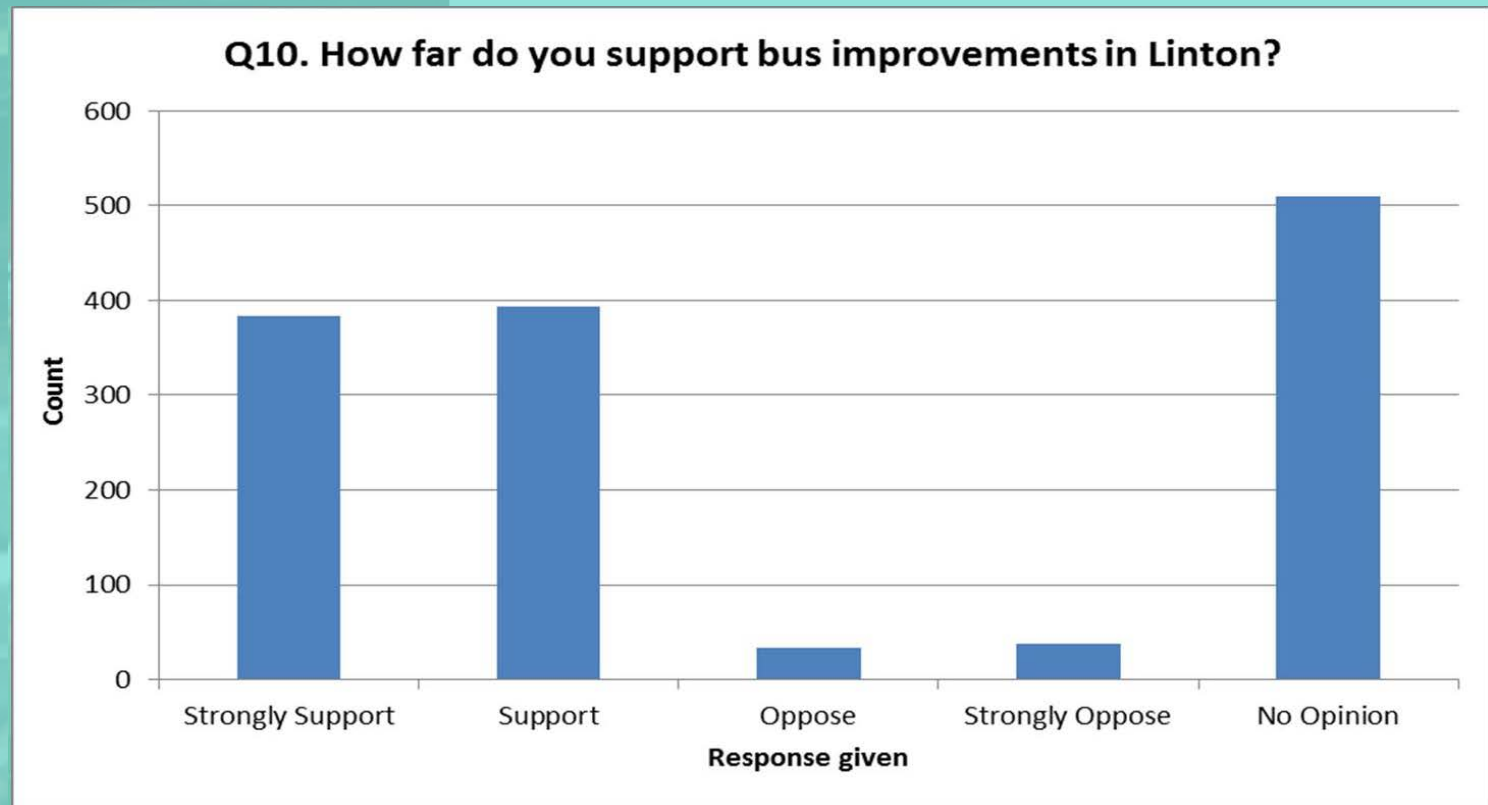
68% daily users supported 'off-highway' options

61% daily users supported 'on-highway' options



LINTON BUS OPTIONS

54.5% supported bus improvements in Linton



NEXT STEPS

Local Liaison Forums Start – February 2017

Executive Board Meeting - March 2017

Public Consultation - Summer 2017

Develop Options to Final Stage – Autumn 2017

Business Case – Early 2018

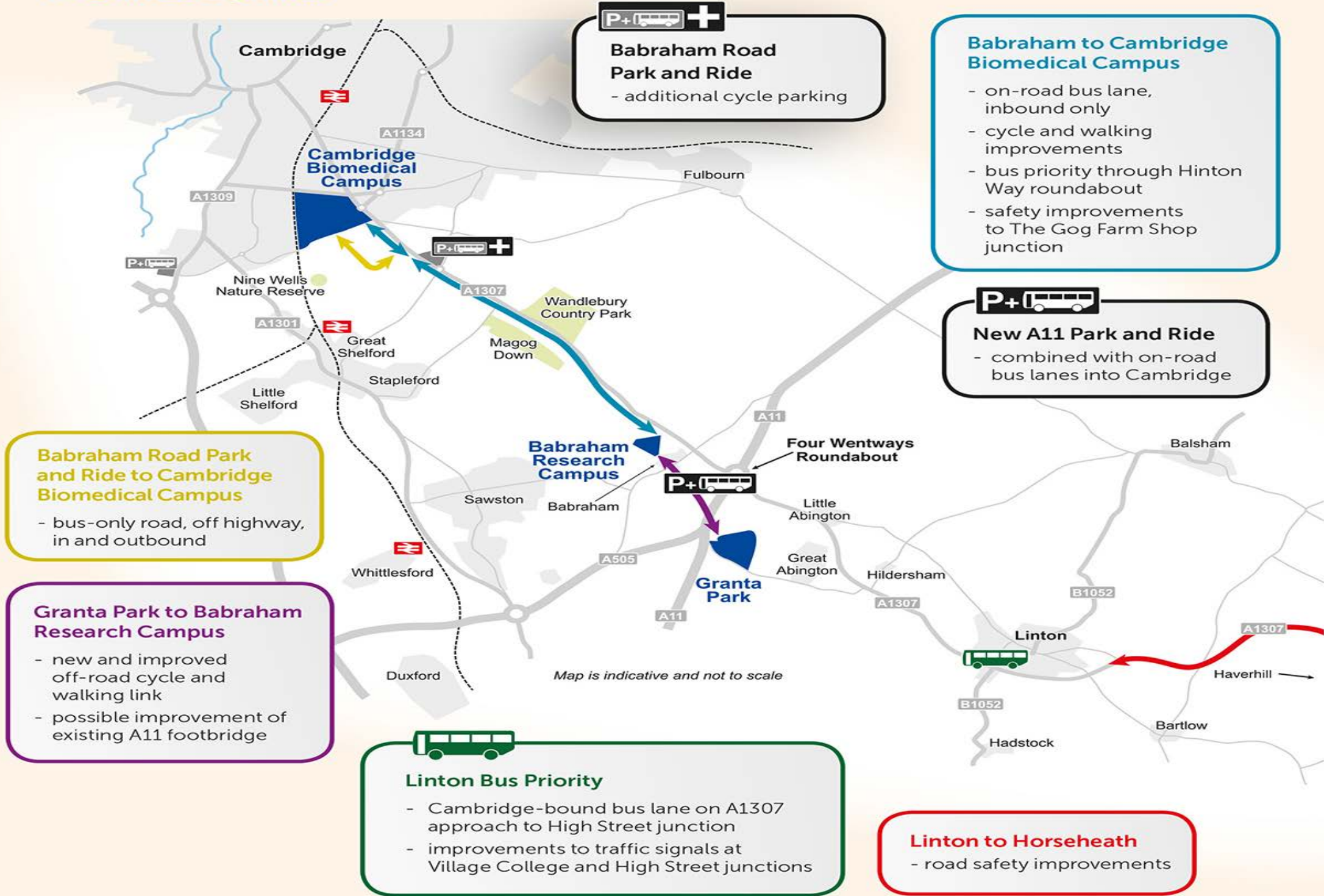
Planning Application – Early 2018

Statutory Orders – Spring 2018

Detailed Design – Autumn 2018

Start of Works – Summer 2019

Preferred Options



Babraham Road Park and Ride
 - additional cycle parking

Babraham to Cambridge Biomedical Campus

- on-road bus lane, inbound only
- cycle and walking improvements
- bus priority through Hinton Way roundabout
- safety improvements to The Gog Farm Shop junction

New A11 Park and Ride
 - combined with on-road bus lanes into Cambridge

Babraham Road Park and Ride to Cambridge Biomedical Campus

- bus-only road, off highway, in and outbound

Granta Park to Babraham Research Campus

- new and improved off-road cycle and walking link
- possible improvement of existing A11 footbridge

Linton Bus Priority

- Cambridge-bound bus lane on A1307 approach to High Street junction
- improvements to traffic signals at Village College and High Street junctions

Linton to Horseheath
 - road safety improvements

Map is indicative and not to scale

QUESTIONS